

Master Schedule for the NJ PPG Chrome Remediation Sites

(Exhibit 2/3) - Revision Date: August 6, 2024

Soils

Group/Phase or Site	Property Description (Owner)	Access/Road Closure Plan	Excavation Start Actual OR Required	Excavation Complete Actual OR Required	Backfill Complete Actual OR Required	Restoration Complete Actual OR Required	RAR Determination	Comments
GA Group Phase 5 Off-Site Properties	Forrest Street Properties 84, 86-90, and 98-100 Forrest St (Halladay Forest LLC)	Access Agreement in Place	See Comments	See Comments	See Comments	See Comments	May 1, 2024 (See Comments)	<p>On March 27, 2024, PPG submitted a revised version of a Remedial Action Report, Forrest Street Properties (AOC FSP-1C, AOC FSP-1D, AOC FSP-1E, AOC FSP-1F, AOC FSP-1G, AOC FSP-1H, AOC FSP-1I, AOC FSP-1J, and AOC FSP-1K) Soil, Current-Use, Final (Revision 2), documenting the current-use remedial action for CCPW-impacted soils in Forrest Street Properties. On May 1, 2024, NJDEP issued an RAR Determination/Approval pertaining to the submittal.</p> <p>On May 30, 2024, during an inspection by PPG of the 98/100 Forrest Street Properties building, a new condition of chromium blooming was observed and reported in PPG's monthly inspection summary report submitted to NJDEP on June 28, 2024. On July 16, 2024, NJDEP issued comments to the PPG inspection report that addressed this newly discovered condition requiring, among other things, installation of an engineering control to address the new condition, modification of the draft deed notice that had previously been approved by the Department to reflect the new engineering control and submittal of an RAR Addendum that identifies the new CCPW impacts and documents the actions taken to address those impacts, identifies the revised limits of the presumed impacts beyond the northern wall of the Forrest Street Properties building (i.e., to the property line), revises certain tables and figures, and includes the revised draft deed notice.</p>
Site 16	45 Linden Ave. East (Etzion) (AOC-3)	Access Agreement in Place	6/16/2014 (See Comments)	See Comments	See Comments	See Comments	October 2025	PPG resubmitted a RAWP on June 17, 2024. NJDEP provided minor comments to the RAWP on August 2, 2024. Assuming RAWP approval in September 2024, PPG anticipates commencing installation of the floor coating in December 2024 and completion of that work in March 2025. PPG projects submitting an RAR in May 2025 and obtaining NJDEP approval of that submittal in October 2025.
	Linden Ave. East (CenterPoint LLC and NJDOT) (AOC-4)	Access Agreement in Place	See Comments	See Comments	See Comments	See Comments	September 2024	PPG submitted the RAWP/RAR on June 12, 2024. NJDEP provided minor comments to the RAWP/RAR on August 5, 2024. Assuming all comments are adequately addressed in a final submittal in August 2024, NJDEP approval of the RAWP/RAR is projected in September 2024.
Conrail Right-of-Way (AOC Adjacent to Site 107 and Site 108)	Conrail Right-of-Way (Conrail)	Access Agreement in Place	6/13/2018 (See Comments)	10/29/2023	10/29/2023	10/29/2023	TBD	PPG completed a supplemental remedial excavation in November 2023. PPG submitted a revised version of an RAR for this site on June 12, 2024. NJDEP provided their review on July 31, 2024. Assuming all comments are adequately addressed in a final submittal in August 2024, NJDEP approval of the RAR is projected in September 2024.
Site 108	Albanil Dyestuff (Jersey City Logistics, LLC)	Access Agreement in Place	6/13/2018 (See Comments)	TBD	TBD	TBD	TBD	PPG completed some excavation of CCPW-related impacts at this Site. In May 2021, PPG submitted a RAWP/RAR that called for institutional and engineering controls with respect to the remaining CCPW-related impacts. NJDEP provided its review of the RAWP/RAR in September 2021. The property owner refused to consent to the proposed institutional and engineering controls and, instead, requested a "Conceptual Excavation Plan," which PPG submitted to the owner in October 2023. PPG and property owner negotiations of the excavation plan and an access agreement to perform the work are continuing but have been unsuccessful to date.
Site 174	Dennis Collins Park (City of Bayonne)	Access Agreement in Place (See Comments)	4/8/2013	9/30/2016	9/30/2016	9/30/2021	2/1/2023	PPG submitted a Soil RAP application to NJDEP in December 2023. The RAP was issued in June 2024 and a Consent Judgment Compliance Letter is anticipated in August 2024. The soils at this site will then be transitioned out of the JCO.
457 Communipaw	457 Communipaw Right-of-Way (285 Lincoln Avenue, LLC)	Access Agreement in Place	January 2016	TBD	TBD	TBD	TBD	PPG projects doing a Pre-Design Investigation for the excavation beginning in September and ending in November 2024. PPG will then submit the geotechnical data in a revised Geotechnical/Structural Evaluation memorandum in January 2025. Assuming NJDEP approval of the Geotechnical/Structural Evaluation in February 2025, PPG will revise and resubmit the RIR/RAWP (which will include a preliminary remedial excavation design) in April 2025. Assuming NJDEP approval of the RIR/RAWP in May 2025, PPG projects starting the excavation in September 2025.

**Master Schedule for the NJ PPG Chrome Remediation Sites
(Exhibit 2/3) - Revision Date August 6, 2024:**

Groundwater

GA GROUP GROUNDWATER MILESTONES					
Group/Phase or Site	Property Description (Owner)	RIR Submittal /Anticipated Review-Approval	RAWP Submittal /Anticipated Review-Approval	RAR Submittal /Anticipated Review-Approval	Comments
Remedial Investigation Report (Overburden)	Entire Site Group	3/24/2021	N/A	N/A	
		1/7/2022			
Remedial Investigation Report/Remedial Action Work Plan (Bedrock)	Entire Site Group	9/23/2022 RIR: TBD	RAWP Addendum: TBD	N/A	In April 2024, PPG and NJDEP concurred on the location of one additional bedrock monitoring well that is anticipated to complete the delineation of Cr impacts in the Bedrock Water Bearing Zone. The well has been installed and was sampled in July 2024. A technical meeting was held on 7/29/24 to discuss the draft data from the new well, but further discussions are required.
Remedial Action Work Plan (Overburden)	Entire Site Group	N/A	3/31/2021	N/A	Pursuant to the approved RAWP, PPG has submitted quarterly Groundwater Remedial Action Progress Reports covering the period that commenced in Q1 2022.
			1/31/2022		
Remedial Action Report	Entire Site Group	N/A	N/A	TBD	PPG submitted a draft GAG Groundwater RAR on September 8, 2023. NJDEP issued comments to that submittal on January 10, 2024. In those comments, NJDEP characterized the RAR submittal as “premature” and required additional field work. Since that time, numerous technical meetings have been held, additional information has been exchanged, a pilot study/supplemental remediation is being performed in the basal till/weathered bedrock formations and consideration of additional delineation/remediation of Cr impacts is being considered in recalcitrant zones. Timing for the submittal of a revised RAR for the GAG Groundwater has not been established.
				TBD	

NON-GA GROUP GROUNDWATER MILESTONES					
Group/Phase or Site	Property Description (Owner)	RIR Submittal /Anticipated Review-Approval	RAWP Submittal /Anticipated Review-Approval	RAR Submittal /Anticipated Review-Approval	Comments
Site 16	(see non-GAG Soils table)	10/28/2019	N/A	11/30/2023	PPG submitted a Groundwater RAR in November 2023 to document completion of the remedial action for groundwater and requested lifting of a CEA/WRA that was established in 2020. NJDEP issued comments to the RAR on March 14, 2024. The only substantive comment was that the Department required PPG to install one additional well within the footprint of the building where CCPW was observed in boring locations below the water table. PPG anticipates installing the additional well in September 2024 and, assuming favorable results, anticipates resubmitting the RAR in December 2024.
		8/13/2020	N/A	March 2025	
Site 63	(see non-GAG Soils table)	RIRA/RAWP Submittal: 12/6/2021		RAR Submittal: 6/28/2022 (See Comments)	PPG submitted a Groundwater RAR on June 28, 2022. NJDEP issued comments to the RAR on October 6, 2022 disapproving the RAR submittal because an insufficient number of sampling rounds were completed to demonstrate the proposed Monitored Natural Attenuation (MNA) remedy and that an additional well (sentinel well) was required. Based upon comments from NJDEP, PPG commenced additional periodic groundwater sampling. PPG and NJDEP have agreed on a proposed location for the sentinel well. An access agreement will have to be negotiated with the adjacent property owner.
		RIRA/RAWP Approval: 3/31/2022		TBD	
Site 107, Site 108 and Conrail Right-of-Way	(see non-GAG Soils table)	RIR/RAWP Submittal: 5/3/2022		TBD	PPG submitted an RIR/RAWP on May 3, 2022. NJDEP provided comments on July 8, 2022. Additional responses and comments were subsequently exchanged between PPG and NJDEP. PPG is currently negotiating an access agreement with an adjacent property owner to install the sentinel well.
		TBD		TBD	
Site 174	(see non-GAG Soils table)	RIRA/RAWP Submittal: 2/25/2022 (See Comments)		August 2024	PPG resubmitted an RIRA/RAWP in October 2022. NJDEP issued comments in February 2023. The principal comments were focused on: (1) insufficient number of rounds of sampling to demonstrate MNA, and (2) the need to further support PPG’s proposed groundwater flow direction. PPG currently anticipates submitting an RIRA/RAWP/RAR for groundwater in August 2024 and obtaining NJDEP approval in March 2025.
		March 2025		March 2025	
457 Communipaw	(see non-GAG Soils table)	TBD	TBD	TBD	On June 22, 2023, PPG submitted a summary of groundwater analytical data for the two completed groundwater sampling events (February 26, 2023 and May 21, 2023). NJDEP provided comments to that submittal on August 7, 2023, PPG responded on September 12, 2023 and NJDEP provided further comments on November 14, 2023. PPG agreed to conduct a groundwater RI at the site, which is pending completion of the soil remedy.

Notes To Master Schedule for the NJ PPG Chrome Remediation Sites

Revision Date: August 6, 2024

GENERAL NOTES:

1) Defined Terms:

“JCO” means the Partial Consent Judgment Concerning the PPG Sites entered in the matter captioned *New Jersey Department of Environmental Protection, et al. v. Honeywell International, Inc., et al. v. City of Jersey City, et al., Superior Court of New Jersey, Chancery Division, Hudson County, Civil Action No. HUD-C-77-05.*

“JCO Stakeholders,” for the purpose of this Master Schedule, means PPG, the City of Jersey City, NJDEP and the Site Administrator (Ronald J. Riccio).

“Consent Judgment Compliance Letter” means a letter issued by the Department pursuant to the 2011 Consent Judgment. The Consent Judgment Compliance Letter is the Department’s equivalent of a No Further Action letter that is issued after all appropriate remediation documents have been finalized, an RAR Determination has been made, and after the issuance by the Department of any required remedial action permits with respect to the applicable media and areas of concern.

“2011 Consent Judgment” means the Consent Judgment in the matter captioned New Jersey Department of Environmental Protection, et al. v. Honeywell International Inc., et al., Docket No C-77-05, Superior Court of New Jersey, Chancery Division, Hudson County (filed September 7, 2011).

“LSRP” means Licensed Site Remediation Professional.

“Principals” means, collectively, PPG, NJDEP, the City of Jersey City and the Site Administrator.

- 2) PPG, NJDEP and the City of Jersey City entered into (and the Site Administrator acknowledged and accepted) that certain Memorandum of Understanding dated as of September 22, 2020 establishing detailed procedures for the removal of PPG sites, portions of sites or media from jurisdiction pursuant to the JCO and the 2011 Consent Judgment and, in certain instances, transitioning same to the LSRP Program (the “MOU”). On October 22, 2020, the Superior Court of New Jersey entered the First Consent Order Transitioning Certain PPG Sites, Portions of Sites or Media to the LSRP Program (the “First Consent Order”). The First Consent Order included an Exhibit A that identified the sites, portions of sites or media that were being removed from jurisdiction pursuant to the JCO and the 2011 Consent Judgment and, in certain instances, transitioned to the LSRP Program.

SOILS NOTES:

- 1) Green shading indicates that milestones have been attained.
- 2) “Excavation Start” means access has been gained, building demolition and shoring installation, if required, have been completed, there are no known impediments to proceeding with excavation and excavation has actually commenced.
- 3) For Garfield Avenue Group Sites, “Backfill Complete” means backfill is brought to elevations approved by NJDEP.
- 4) For the purpose of this Master Schedule, “restoration” is defined as final remediation grading in accordance with an NJDEP-approved Restoration Technical Execution Plan or other NJDEP-approved document identifying restoration requirements, and a capillary break has been installed if required. In-kind replacement of existing infrastructure (i.e., pavement and utilities) is covered under the PPG/Jersey City Infrastructure Settlement Agreement, which has been agreed to by all Parties.

- 5) Restoration within specific areas under/around infrastructure necessary to support on-going remediation may be delayed if such a delay is acceptable to NJDEP and property owners.
- 6) For the purpose of this Master Schedule, “RAR Determination” means that the Department has determined whether the Remedial Action Report (“RAR”) meets the requirements of applicable Department regulations and guidance. The Department will make this determination assuming: (i) the RAR Figures/Tables have been submitted by PPG and reviewed/approved by the Department prior to complete RAR submittal, and (ii) the initial submittal of the complete RAR (i.e., text plus figures, tables and other Department-required information) is received 26 weeks prior to the RAR Determination milestone. (The referenced 26 week time period assumes 12 weeks for the Department/Weston and the City of Jersey City to provide comments to the initial complete RAR submittal, 7 weeks thereafter for PPG to review and incorporate such comments and submit the final version of the full RAR, and 7 weeks thereafter for the Department to make the RAR Determination).
- 7) This version of the Master Schedule has combined “Exhibit 2” and “Exhibit 3” from the version of the Master Schedule dated October 13, 2015. The term Exhibits 2/3 is used here because prior orders entered by the court in NJDEP, et al. v. Honeywell International, Inc., et al. reference those exhibits as exhibits to the Master Schedule, which Master Schedule remains in effect as modified by these changes to Exhibits 2 and 3.
- 8) PSE&G will take the lead on manufactured gas plant (“MGP”) AOCs located within and emanating from Site 114 under the LSRP program. See letter from PPG and PSE&G to Wayne Howitz, NJDEP, dated July 9, 2019 confirming same.

GROUNDWATER NOTES:

- 1) For purposes of this schedule, the Garfield Avenue Group Access date is assumed to be March 2017.
- 2) “N/A” means not applicable.
- 3) PSE&G will take the lead on manufactured gas plant (“MGP”) AOCs located within and emanating from Site 114 under the LSRP program. See letter from PPG and PSE&G to Wayne Howitz, NJDEP, dated July 9, 2019 confirming same.

Attachment 1 to Master Schedule for the NJ PPG Chrome Remediation Sites

Revision Date: August 6, 2024

List of Sites Released from JCO/Transitioned to LSRP Program¹

Group/Phase or Site ²	Property Description (Owner)	Date of Issuance of Consent Judgment Compliance Letter	Comments
GA Group IRM #1 and Phases 1A, 1B, 1C, 2A, 2B-1, 2B-2, 2B-3, and 2B-4	Site 114 (JCRA/Hampshire)	6/1/2020	An RAR Approval Letter was issued by the New Jersey Department of Environmental Protection (“NJDEP”) on December 5, 2019 and a Consent Judgment Compliance Letter (as defined in the General Notes attached to this Master Schedule) (Restricted Use - Soil) was issued on June 1, 2020 for chromate chemical production waste (“CCPW”), CCPW-related metals, historic fill, former underground storage tanks, and other historic operations Areas of Concern (“AOCs”) (114-1A, 114-3, 114-4A, 114-4B, and 114-5) at Site 114. As part of the approved remedy for Site 114 soils, deed notices were recorded in December 2019 with respect to all parcels constituting Site 114 and soil remedial action permits were issued on February 7, 2020. All of the referenced approvals exclude: (i) Soil AOC 114-1B (CCPW-impacted soils in portions of Grids A5B, A6B, A7B, and B7B within the Western Sliver), and (ii) manufactured gas plant (“MGP”) related contaminants, which are being managed by PSE&G under NJDEP’s Licensed Site Remediation Professional program. See Soil Note 8 attached to this Master Schedule regarding MGP contamination. Restoration was deemed complete for all of Site 114, except for the soil IRM #1 area where active groundwater remediation is being performed. Restoration of the soil IRM #1 area is on hold pending the referenced groundwater remediation activities.
GA Group Phase 3A	Site 132 (824 Garfield) (JCRA)	11/1/2019	An RAR Approval Letter was issued by NJDEP on June 27, 2019 and a Consent Judgment Compliance Letter (Unrestricted Use - Soil - for CCPW and CCPW-related metals) was issued on November 1, 2019 for AOC 132-1.
	Site 143 (846 Garfield) (PPG)	6/26/2020	An RAR Approval Letter was issued by NJDEP on September 30, 2019 and a Consent Judgment Compliance Letter (Unrestricted Use – Soil - for CCPW and CCPW-related metals) was issued on June 26, 2020 for AOC 143-1.

¹ Pursuant to the MOU described in General Note 4 to this Master Schedule, the media, contaminants and AOCs referenced in the Consent Judgment Compliance Letters listed in this Attachment 1 were removed from jurisdiction pursuant to the JCO and the 2011 Consent Judgment and, in those situations involving Remedial Action Permits, were transitioned to the LSRP Program to implement the requirements of the Remedial Action Permits.

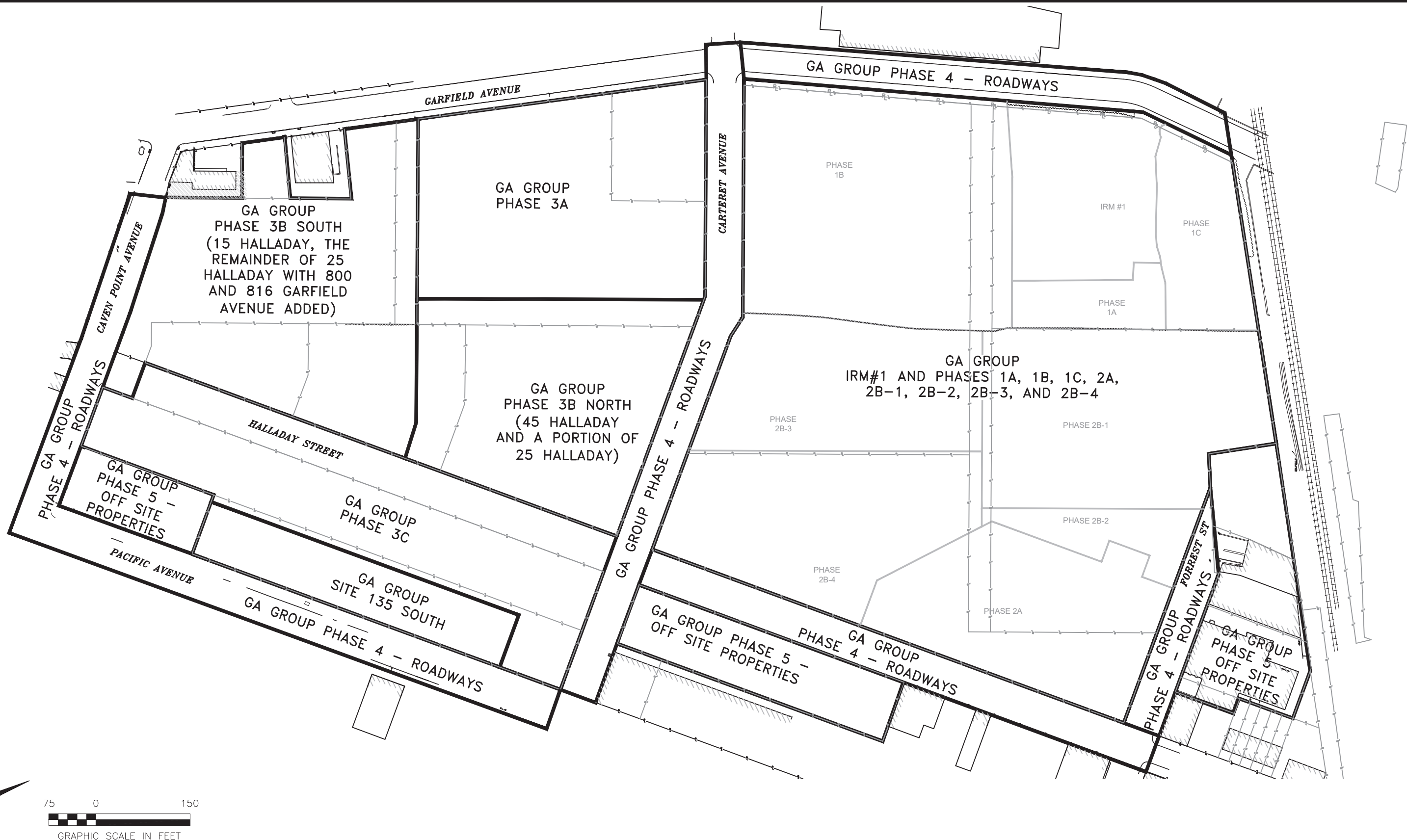
² The Garfield Avenue Group (“GA Group”) of Sites are depicted on Figures 1 and 2 attached.

Group/Phase or Site ²	Property Description (Owner)	Date of Issuance of Consent Judgment Compliance Letter	Comments
GA Group Phase 3B North (45 Halladay and a portion of 25 Halladay)	Site 137 North (PPG)	6/26/2020	An RAR Approval Letter was issued by NJDEP on September 30, 2019 and a Consent Judgment Compliance Letter (Unrestricted Use – Soil - for CCPW and CCPW-related metals) was issued on June 26, 2020 for AOC 137-1A. See Soil Note 8 regarding MGP contamination. The referenced approvals exclude MGP-related AOCs (AOC 137-2A).
GA Group Phase 3B South (15 Halladay, the remainder of 25 Halladay with 800 and 816 Garfield Avenue added)	Site 133 West (PPG) and Site 137 South (PPG)	7/26/2023	An RAR Approval letter was issued by NJDEP on July 6, 2023 and a Consent Judgment Compliance Letter (Unrestricted Use – Soil - for CCPW and CCPW-related metals) was issued on July 26, 2023 for Phase 3B South and Portions of Site 133 East and Halladay Street South (AOC P3B-1A, AOC 133E-1B, AOC HSS-1B, and AOC 137-1B). See Soil Note 8 regarding MGP contamination. The referenced approvals exclude MGP-related AOCs.
	Fishbein (816 Garfield Avenue) (PPG)		
	Ten West Apparel (800 Garfield Avenue) (PPG)		
GA Group Phase 3C	Halladay Street South (AOC HSS-1B) (Jersey City)	7/26/2023	An RAR Approval letter was issued by NJDEP on July 6, 2023 and a Consent Judgment Compliance Letter (Unrestricted Use – Soil - for CCPW and CCPW-related metals) was issued on July 26, 2023 for Phase 3B South and Portions of Site 133 East and Halladay Street South (AOC P3B-1A, AOC 133E-1B, AOC HSS-1B, and AOC 137-1B). See Soil Note 8 regarding MGP contamination. The referenced approvals exclude MGP-related AOCs.
	Site 133 East (22-68 Halladay) (AOC 133E-1B) (PPG)		
GA Group Phase 3C	Halladay Street South (AOC HSS-1A) (Jersey City)	6/30/2020	An RAR Approval letter was issued by NJDEP on November 15, 2019 and a Consent Judgment Compliance Letter (Unrestricted Use – Soil - for CCPW and CCPW-related metals) was issued on June 30, 2020 for AOC HSS-1A. See Soil Note 8 regarding MGP contamination. The referenced approvals exclude MGP-related AOCs.
	Site 133 East (22-68 Halladay) (AOC 133E-1A) (PPG)	3/24/2020	An RAR Approval letter for Site 133 East AOC 133E-1A was issued by NJDEP on October 11, 2019 and a Consent Judgment Compliance Letter (Unrestricted Use – Soil - for CCPW and CCPW-related metals) was issued on March 24, 2020 for AOC 133E-1A. See Soil Note 8 regarding MGP contamination. The referenced approvals exclude MGP-related AOCs (AOC 133E-2A).

Group/Phase or Site ²	Property Description (Owner)	Date of Issuance of Consent Judgment Compliance Letter	Comments
	Site 135 North (Portion of 51-99 Pacific) (PPG)	1/15/2021	An RAR Approval Letter was issued by NJDEP for Site 135 AOC 135-1 on October 11, 2019. Antimony (a CCPW-related metal) associated with re-used fill materials remains at concentrations greater than the Residential Direct Contact Soil Remediation Standards and will be addressed by an engineering control (Clean Fill Soil Cap) and institutional control (deed notice). As part of the approved remedy for soils at this Site, a deed notice was recorded in June 2020 and a soil remedial action permit was issued on November 13, 2020. A Consent Judgment Compliance Letter (Restricted Use - Soil) was issued on January 15, 2021 for CCPW and CCPW-related metals for AOC-1 covering Site 135 North and Site 135 South.
GA Group Site 135 South	Site 135 South (Remainder of 51-99 Pacific) (PPG)	1/15/2021	An RAR Approval Letter was issued by NJDEP for Site 135 AOC 135-1 on October 11, 2019. Antimony (a CCPW-related metal) associated with re-used fill materials remains at concentrations greater than the Residential Direct Contact Soil Remediation Standards and will be addressed by an engineering control (Clean Fill Soil Cap) and institutional control (deed notice). As part of the approved remedy for soils at this Site, a deed notice was recorded in June 2020 and a soil remedial action permit was issued on November 13, 2020. A Consent Judgment Compliance Letter (Restricted Use - Soil) was issued on January 15, 2021 for CCPW and CCPW-related metals for AOC-1 covering Site 135 North and Site 135 South.
GA Group Phase 5 Off Site Properties	Al Smith Moving (33 Pacific Avenue) (GND Pacific Holdings LLC)	10/11/2019	An RAR Approval letter was issued by NJDEP on May 28, 2019 and a Consent Judgment Compliance Letter (Unrestricted Use – Soil - for CCPW and CCPW-related metals) was issued on October 11, 2019 for AOC ASM-1.
	Forrest Street Properties 108 Forrest St (Halladay Forest LLC)	6/23/2022	An RAR Conditional Approval was issued by NJDEP on November 15, 2019 and a Consent Judgment Compliance Letter (Restricted Use) was issued by NJDEP on June 23, 2022 for CCPW and CCPW-Related Metals Only in Soil within a portion of the Forrest Street Properties, formerly known as the Skyways property, AOC FSP-1A and AOC FSP-1B.
	Halsted Corporation (78 Halladay St.) (PPG)	3/7/2023	An RAR Approval was issued by NJDEP on February 1, 2023 and a Consent Judgment Compliance Letter (Unrestricted Use) was issued by NJDEP on March 7, 2023 for CCPW and CCPW-Related Metals Only in Soil within a Portion of the Former Halsted Corporation Property (AOC HSD-1A). (An RAR Approval was issued by NJDEP on December 29, 2021 and a Consent Judgment Compliance Letter (Unrestricted Use) was issued by NJDEP on June 23, 2022 for CCPW and CCPW-Related Metals Only in Soil for a portion of the former Halsted Corporation Property - AOC HSD-1B.)
GA Group Phase 4 Roadways	Halladay Street North (Jersey City)	6/23/2022	An RAR Approval was issued by NJDEP on December 29, 2021 and a Consent Judgment Compliance Letter (Unrestricted Use) was issued by NJDEP on June 23, 2022 for CCPW and CCPW-Related Metals Only in Soil within Halladay Street North and a portion of the former Halsted Corporation Property, AOC HSN-1A and AOC HSD-1B.

Group/Phase or Site ²	Property Description (Owner)	Date of Issuance of Consent Judgment Compliance Letter	Comments
	Forrest Street (Jersey City)	6/23/2022	An RAR Approval/Consent Judgment Compliance Letter (Restricted Use) was issued by NJDEP on June 23, 2022 for CCPW and CCPW Related Metals Only in Soil, AOC FS-1A, AOC FS-1B and AOC FS-1C.
	Carteret Avenue (Jersey City)	1/25/2024	An RAR Approval was issued by NJDEP on September 28, 2021 and a Consent Judgment Compliance Letter (Restricted Use) was issued by NJDEP on January 25, 2024 for CCPW and CCPW Related Metals Only in Soil within Carteret Avenue Roadway (AOC CAR-1A)
	Pacific Avenue/Caven Point Avenue (Jersey City)	1/25/2024	An RAR Approval was issued by NJDEP on March 31, 2022 and a Consent Judgment Compliance Letter (Restricted Use) was issued by NJDEP on January 25, 2024 for CCPW and CCPW Related Metals Only in Soil within Caven Point Avenue and Pacific Avenue Roadways (AOC CPA-1A)
	Garfield Avenue (Jersey City)	1/25/2024	An RAR Approval was issued by NJDEP on February 1, 2023 and a Consent Judgment Compliance Letter (Restricted Use) was issued by NJDEP on January 25, 2024 for CCPW and CCPW Related Metals Only in Soil within Garfield Avenue Roadway (AOC GAR-1A and AOC114-1B).
Site 63	Baldwin Oil (Nisan 12)	1/30/2018	An RAR Approval was issued by NJDEP on April 27, 2017 and a Consent Judgment Compliance Letter (Unrestricted Use – Soil – for CCPW and CCPW-related metals) was issued by NJDEP on January 30, 2018.
Site 65	Burma Road/Morris Pesin Drive (Jersey City)	4/6/2020	PPG, the City of Jersey City, JCMUA and NJDEP entered into a Settlement Agreement dated January 9, 2018 with respect to this site. Pursuant to the Settlement Agreement, the remedy for this site consists of institutional and engineering controls. An RAR Approval Letter was issued by NJDEP on May 31, 2019, a Soil Remedial Action Permit was issued on March 9, 2020 and a Consent Judgment Compliance Letter (Restricted Use for CCPW and CCPW-related metals in soil) was issued on April 6, 2020. Pursuant to the Settlement Agreement, impacted groundwater at Site 65 was deemed to have emanated from Site 63; no action vis-à-vis groundwater was required for Site 65. Therefore, the April 6, 2020 Consent Judgment Compliance Letter approved an Unrestricted Use remedy for CCPW and CCPW-related metals in groundwater.
Site 156 (AOC-1 and AOC-2)	Metro Towers (ALMA)	6/28/2019	An RAR Approval was issued by NJDEP on October 12, 2018 and a Consent Judgment Compliance Letter was issued on June 28, 2019 (Unrestricted Use) for: (1) Area of Concern 1 for CCPW and CCPW Related Metals Only in Soil Beyond AOC 3 Footprint, and (2) Area of Concern 2 for CCPW and CCPW-Related Metals Only in Groundwater.

Group/Phase or Site ²	Property Description (Owner)	Date of Issuance of Consent Judgment Compliance Letter	Comments
Site 156 (AOC-3)	Metro Towers (ALMA)	6/30/2022	An RAR Approval was issued by NJDEP on October 30, 2020 and a Consent Judgment Compliance Letter (Restricted Use – Soil) was issued by NJDEP on June 30, 2022 for CPW and CCPW-Related Metals in Building No. 2 Boiler Room Sub-slab Soil and Interior Concrete Surfaces (AOC 3).
Site 186	Garfield Avenue #1	7/14/2015	An RAR Approval letter was issued by NJDEP on April 16, 2014 and a Consent Judgment Compliance Letter (Unrestricted Use - Soil; Entire Site) for CCPW and CCPW-related metals in soil was issued July 15, 2015.
Site 16 (AOC-1)	45 Linden Ave. East (Etzion)	3/3/2021	An RAR Approval letter was issued by NJDEP on August 13, 2020 and a Consent Judgment Compliance Letter (Unrestricted Use) for CCPW and CCPW-related metals in exterior soils only (AOC-1) was issued on March 3, 2021.
Site 107 (AOC-1A)	18 Chapel Avenue (Ancam, LLC)	1/10/2022	An RAR Approval was issued by NJDEP on October 28, 2021 and a Consent Judgment Compliance Letter (Unrestricted Use – Soil – for CCPW and CCPW-related metals) was issued by NJDEP on January 10, 2022 for AOC-1A: Majority Site Area Soil.
Site 107 (AOC-1B)	18 Chapel Avenue (Ancam, LLC)	3/25/2022	An RAR Approval was issued by NJDEP on December 29, 2021 and a Consent Judgment Compliance Letter (Unrestricted Use – Soil – for CCPW and CCPW-related metals) was issued by NJDEP on March 5, 2022, 2022 for AOC-1B: Material Staging Area Soil..



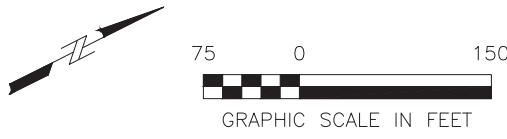
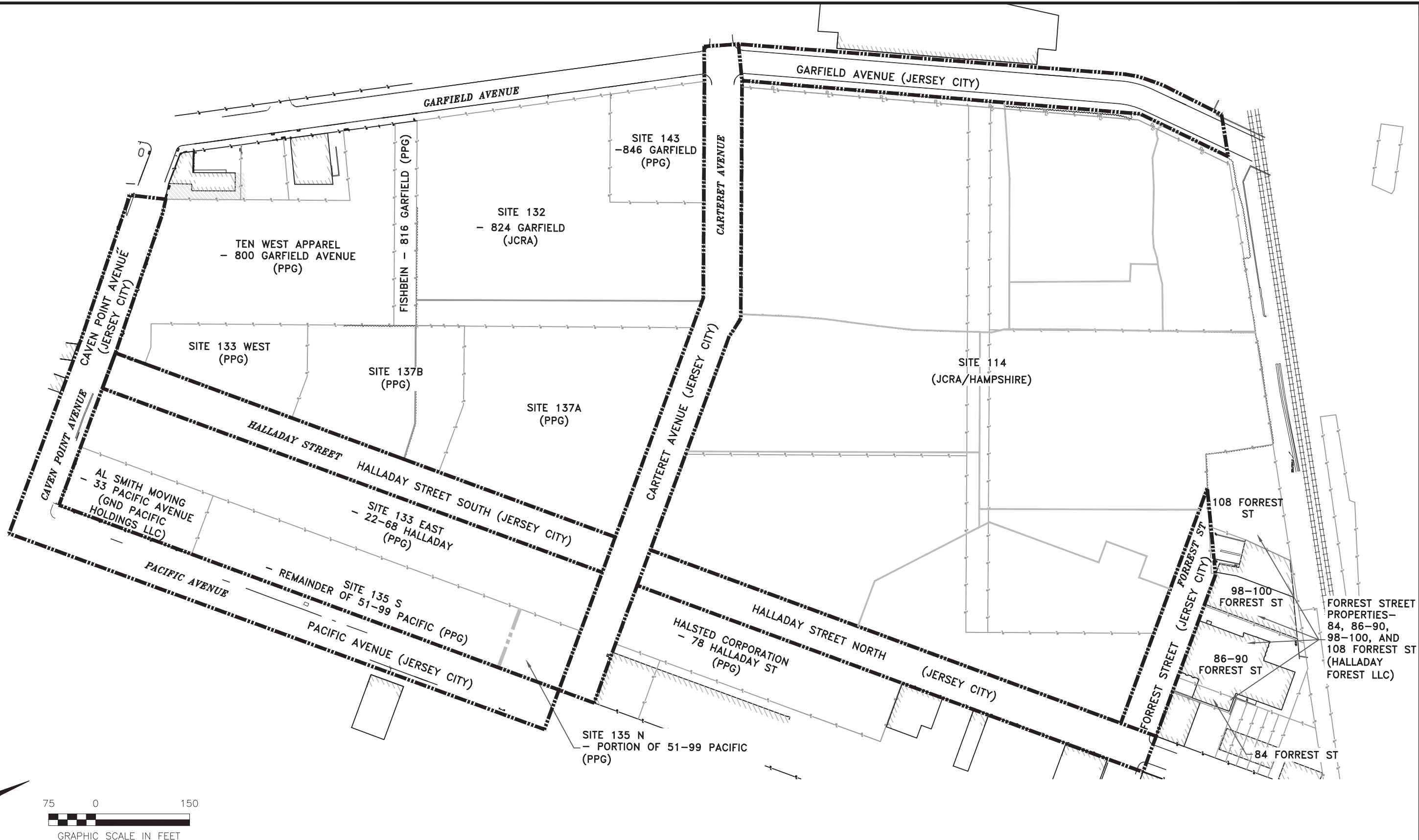
NOTES:

- FOR OFF SITE PROPERTIES AND ROADWAYS, PROPERTY LINES ARE ESTIMATED BASED ON TAX MAPS. LIMITS ARE INTENDED TO EXTEND TO ACTUAL PROPERTY LINES, TO BE CONFIRMED BY PROFESSIONAL SURVEY PRIOR TO START OF WORK.



PPG GARFIELD AVENUE GROUP JERSEY CITY, NEW JERSEY		GROUP/PHASE OR SITE PLAN
DATE: 07/25/2022	DRWN: JAG	FIGURE 1

Piscataway on uspsw2vfp001\Data_uspsw2vfp001\Environment(J)
 User: NicholasM1 Plotted: Jan 30, 2023 - 9:46am
 File: \\na.aecomnet.com\lfs\AMER\Chelmsford-USCHL1\Legacy\USCHL1FP001\Data\Projects\Jobs\Rem_Eng\Project Files\PPG Industries\Garfield Avenue\30% Design\CADD\MEETING FIGURES\2022-07-25 GA



LEGEND
 SITE DESCRIPTION
 - ADDRESS
 (OWNER)

NOTES:
 1. FOR OFF SITE PROPERTIES AND ROADWAYS, PROPERTY LINES ARE ESTIMATED BASED ON TAX MAPS. LIMITS ARE INTENDED TO EXTEND TO ACTUAL PROPERTY LINES, TO BE CONFIRMED BY PROFESSIONAL SURVEY PRIOR TO START OF WORK.



PPG GARFIELD AVENUE GROUP JERSEY CITY, NEW JERSEY		PROPERTY DESCRIPTION (OWNER) PLAN
DATE: 07/25/2022	DRWN: JAG	

FIGURE 2